










Legend

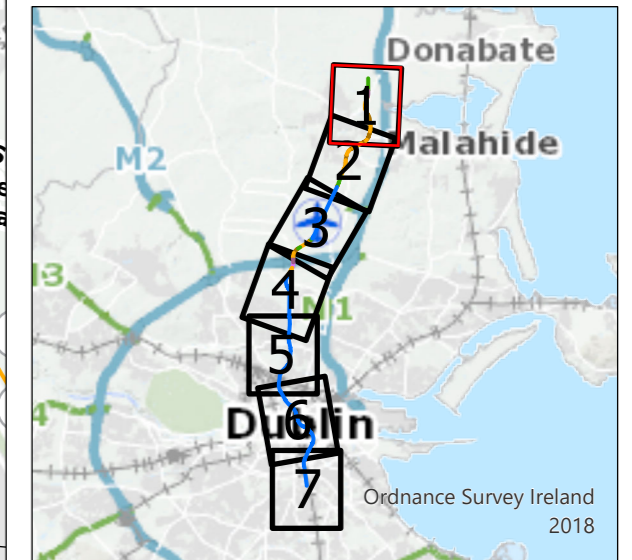
Alignment

-  Cut & Cover
-  Retained Cut
-  Surface
-  Viaduct

-  Station Locations

Noise Monitoring Locations

-  Attended
-  Unattended
-  Vibration Monitoring Locations



P02	22/6/22	Final Issue	GL	RH	RH	NC
Rev.	Date	Purpose of revision	Drawn	Check'd	Rev'd	Appr'd



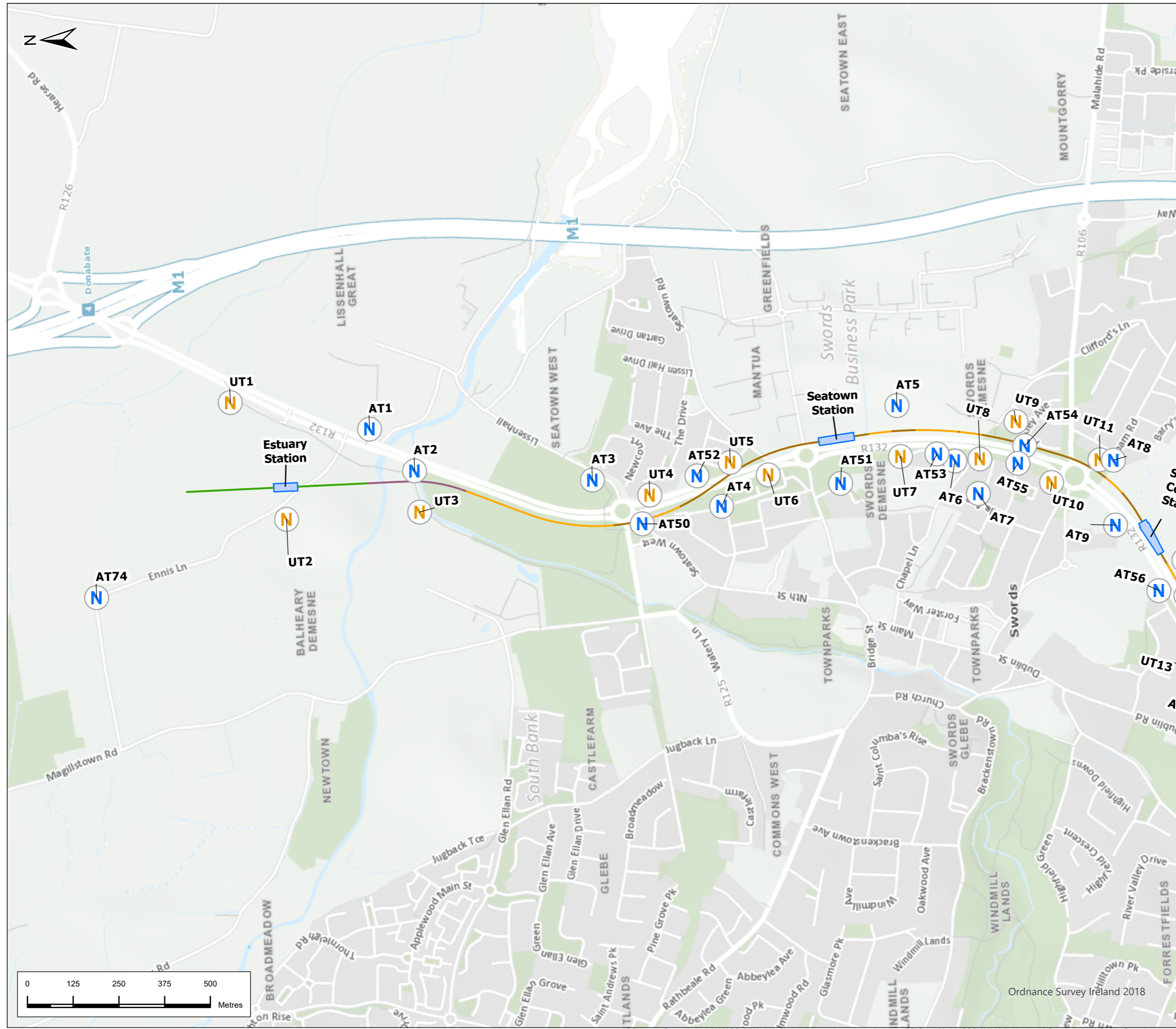
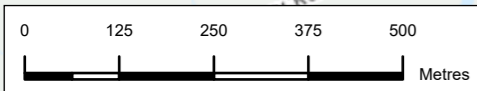
METROLINK

Drawing Title
Figure 13.1 Noise and Vibration Monitoring Locations
 Sheet 1 of 7

Drawing Status: **FINAL**
 Scale @ A3: 1:10,000 **DO NOT SCALE**

JACOBS No. 32108600
 Client No.
 Drawing No. **ML1-JAI-ROUT-XX-DR-Y-13002** Rev **P02**

This drawing is not to be used in whole or in part other than for the intended purpose and project as defined on this drawing. Refer to the contract for full terms and conditions.





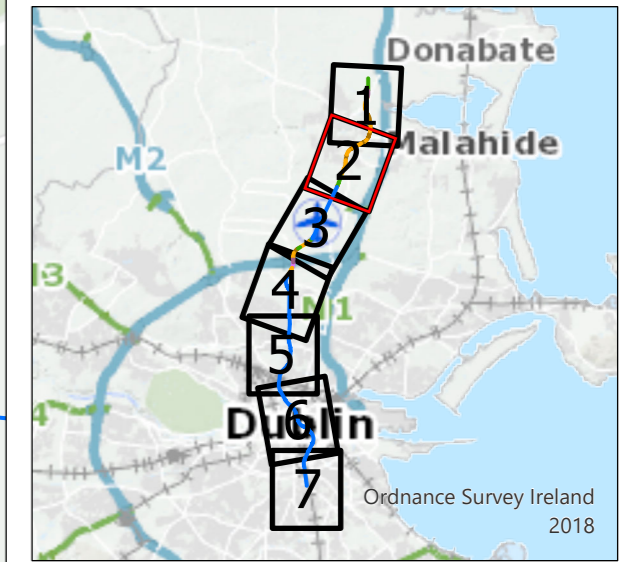
Legend

Alignment

- Cut & Cover
- Retained Cut
- Surface
- Tunnel
- Station Locations

Noise Monitoring Locations

- N Attended
- N Unattended
- V Vibration Monitoring Locations



P02	22/6/22	Final Issue	GL	RH	RH	NC
Rev.	Date	Purpose of revision	Drawn	Check'd	Rev'd	Appr'd



Client

Project

Drawing Title

Figure 13.1 Noise and Vibration Monitoring Locations
Sheet 2 of 7

Drawing Status

FINAL

Scale @ A3

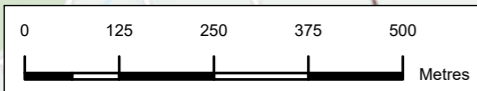
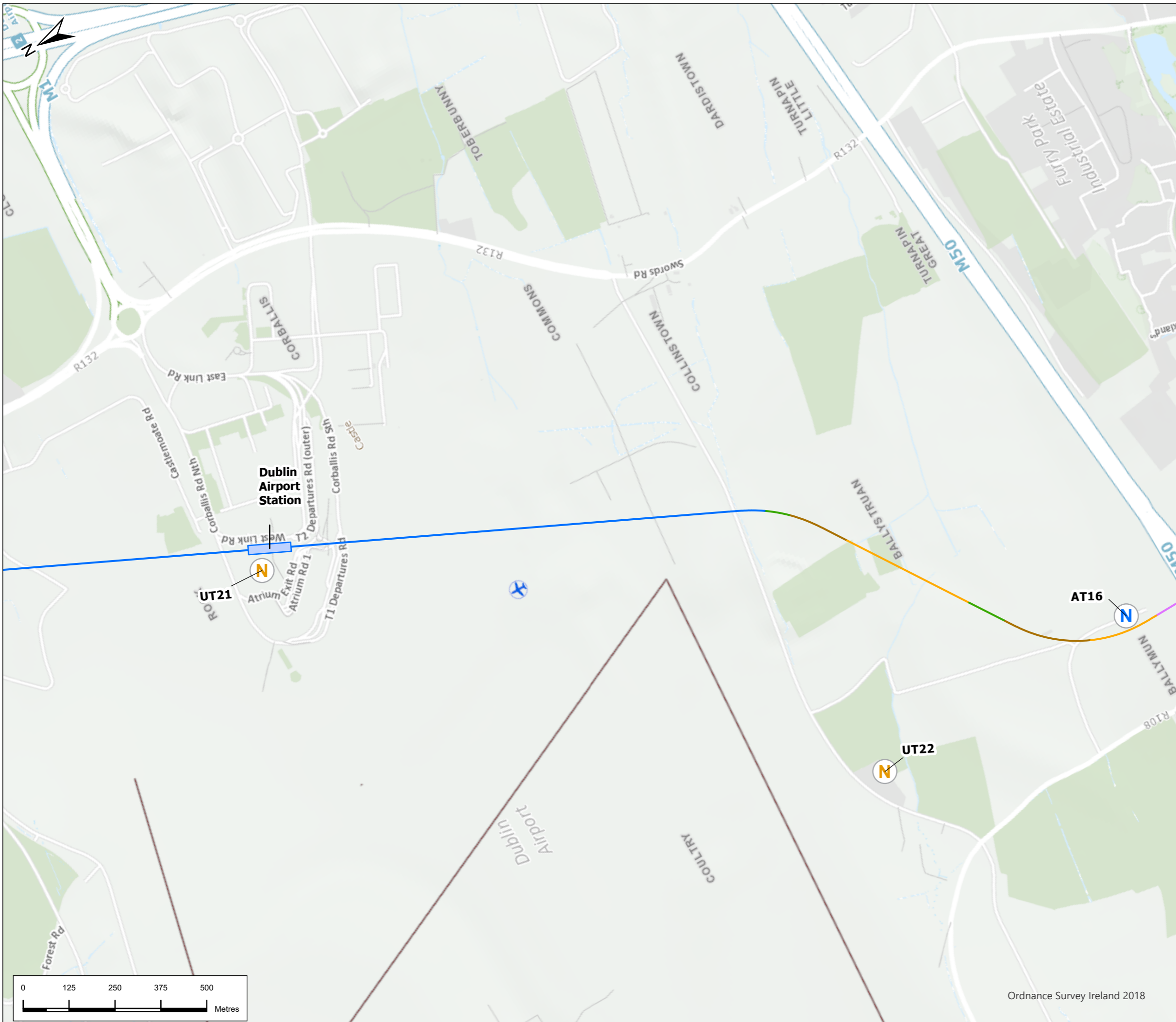
1:10,000 DO NOT SCALE

Jacobs No. 32108600

Client No.

Drawing No. ML1-JAI-ROUT-XX-DR-Y-13003 Rev P02

This drawing is not to be used in whole or in part other than for the intended purpose and project as defined on this drawing. Refer to the contract for full terms and conditions.



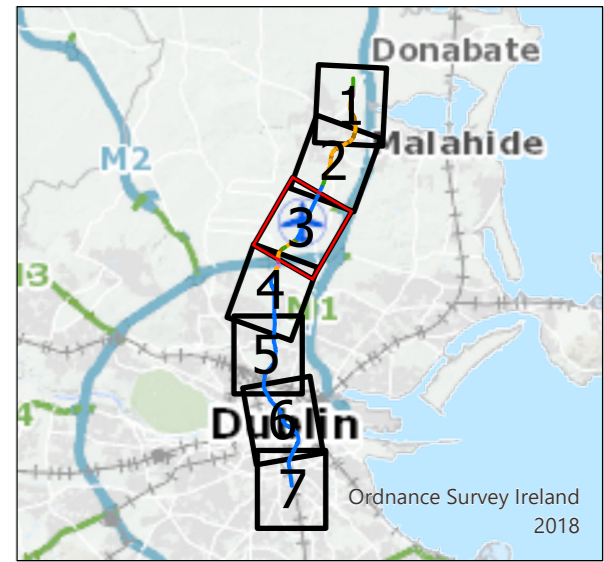
Legend

Alignment

- Cut & Cover
- Incline
- Retained Cut
- Surface
- Tunnel
- Station Locations

Noise Monitoring Locations

- N Attended
- N Unattended
- V Vibration Monitoring Locations



P02	22/6/22	Final Issue	GL	RH	RH	NC
Rev.	Date	Purpose of revision	Drawn	Check'd	Rev'd	Appr'd

JACOBS
IDOM

Client


Project
METROLINK

Drawing Title
Figure 13.1 Noise and Vibration Monitoring Locations Sheet 3 of 7

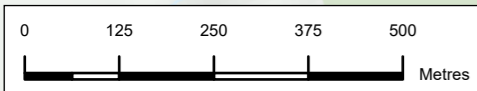
Drawing Status
FINAL

Scale @ A3: 1:10,000 DO NOT SCALE

JACOBS No. 32108600
 Client No.

Drawing No. **ML1-JAI-ROUT-XX-DR-Y-13004** Rev **P02**

This drawing is not to be used in whole or in part other than for the intended purpose and project as defined on this drawing. Refer to the contract for full terms and conditions.



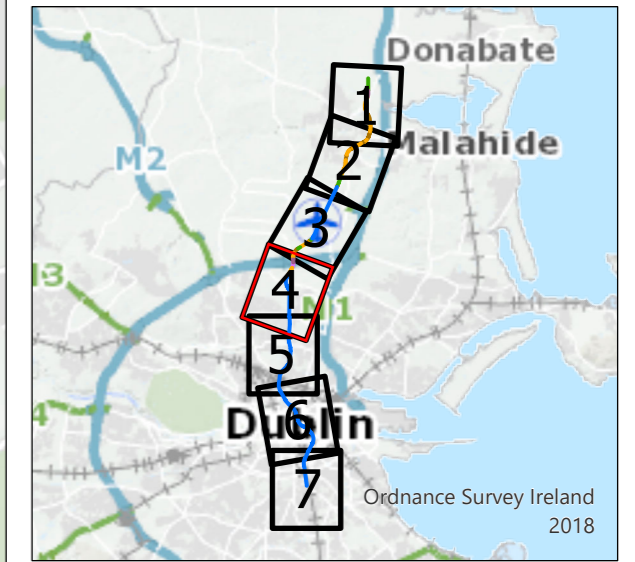
Legend

Alignment

- Cut & Cover
- Incline
- Retained Cut
- Tunnel
- Viaduct
- Station Locations

Noise Monitoring Locations

- N Attended
- N Unattended
- V Vibration Monitoring Locations



P02	22/6/22	Final Issue	GL	RH	RH	NC
Rev.	Date	Purpose of revision	Drawn	Check'd	Rev'd	Appr'd



Drawing Title: **Figure 13.1 Noise and Vibration Monitoring Locations**
Sheet 4 of 7

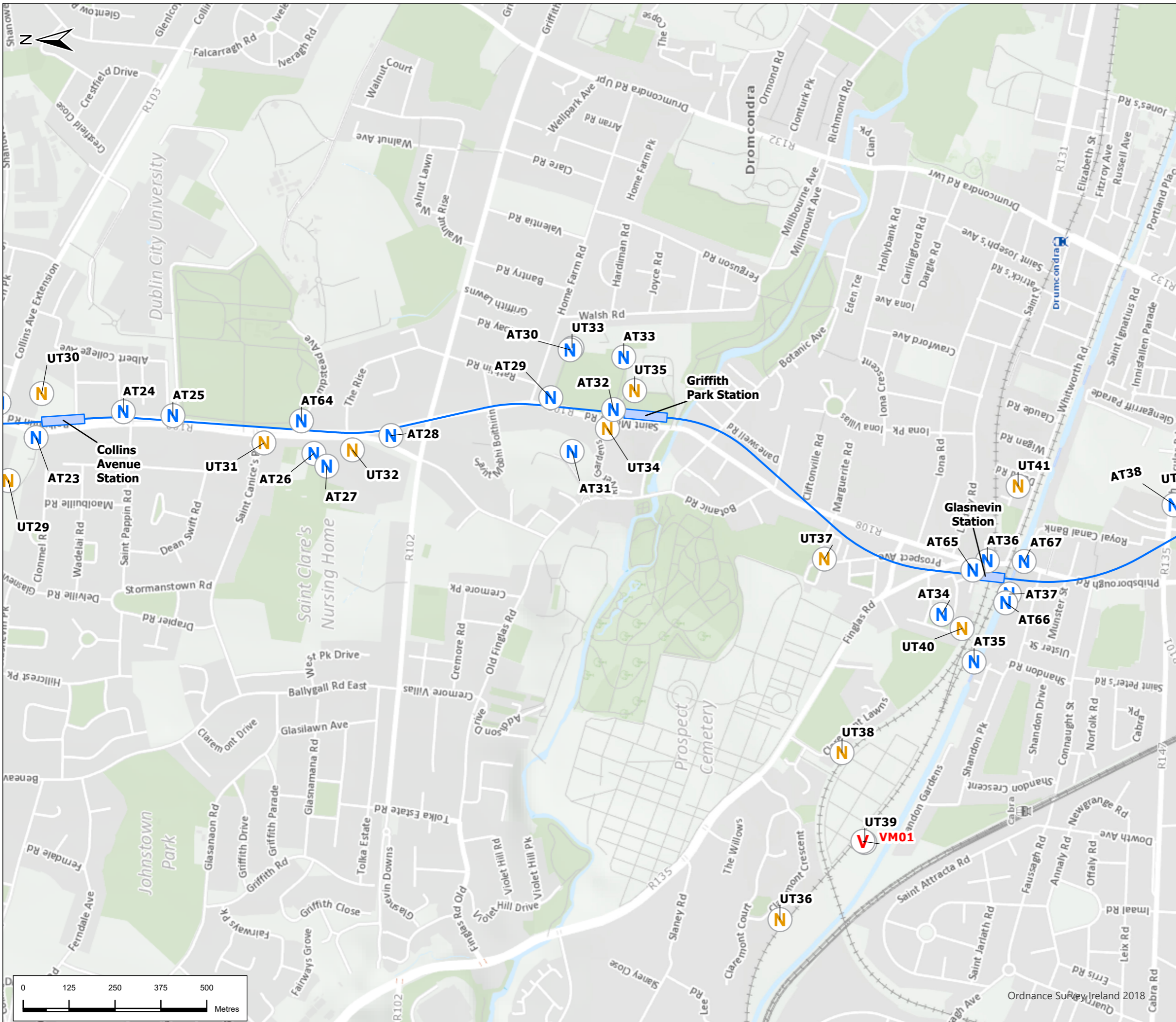
Drawing Status: **FINAL**

Scale @ A3: 1:10,000 DO NOT SCALE

JACOBS No. 32108600
Client No.

Drawing No. **ML1-JAI-ROUT-XX-DR-Y-13005** Rev **P02**

This drawing is not to be used in whole or in part other than for the intended purpose and project as defined on this drawing. Refer to the contract for full terms and conditions.



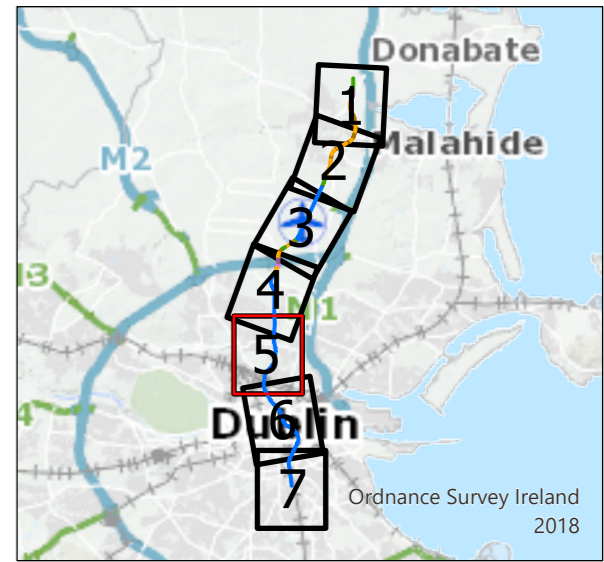
Legend

Alignment

- Tunnel
- Station Locations

Noise Monitoring Locations

- N Attended
- N Unattended
- V Vibration Monitoring Locations



P02	22/6/22	Final Issue	GL	RH	RH	NC
Rev.	Date	Purpose of revision	Drawn	Check'd	Rev'd	Appr'd



Client

Project

Drawing Title

Figure 13.1 Noise and Vibration Monitoring Locations
Sheet 5 of 7

Drawing Status

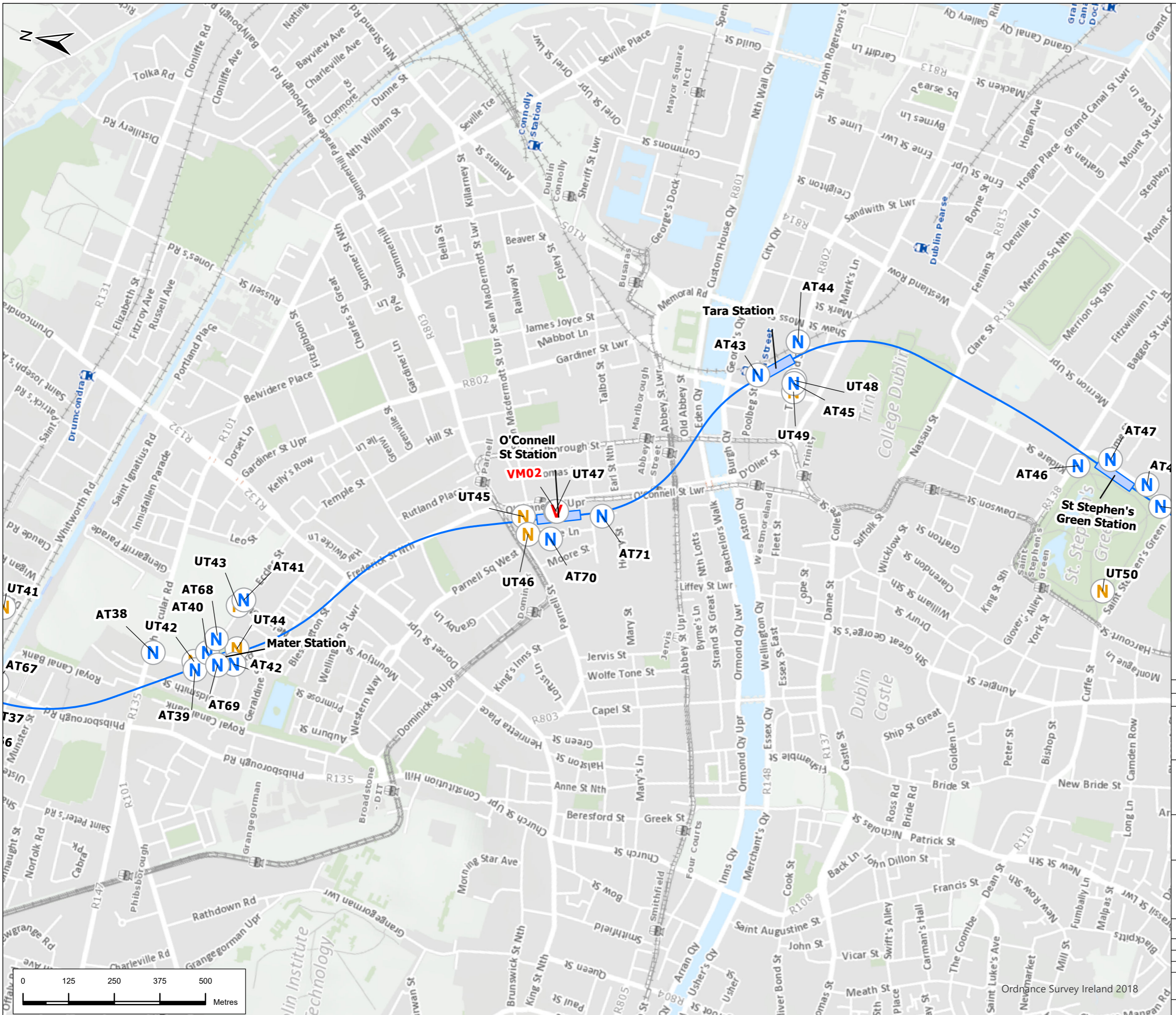
FINAL

Scale @ A3: 1:10,000 DO NOT SCALE

JACOBS No. 32108600

Drawing No. ML-1-JAI-ROUT-XX-DR-Y-13006 Rev P02

This drawing is not to be used in whole or in part other than for the intended purpose and project as defined in this drawing. Refer to the contract for full terms and conditions.



Legend

Alignment

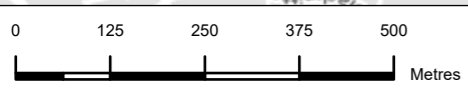
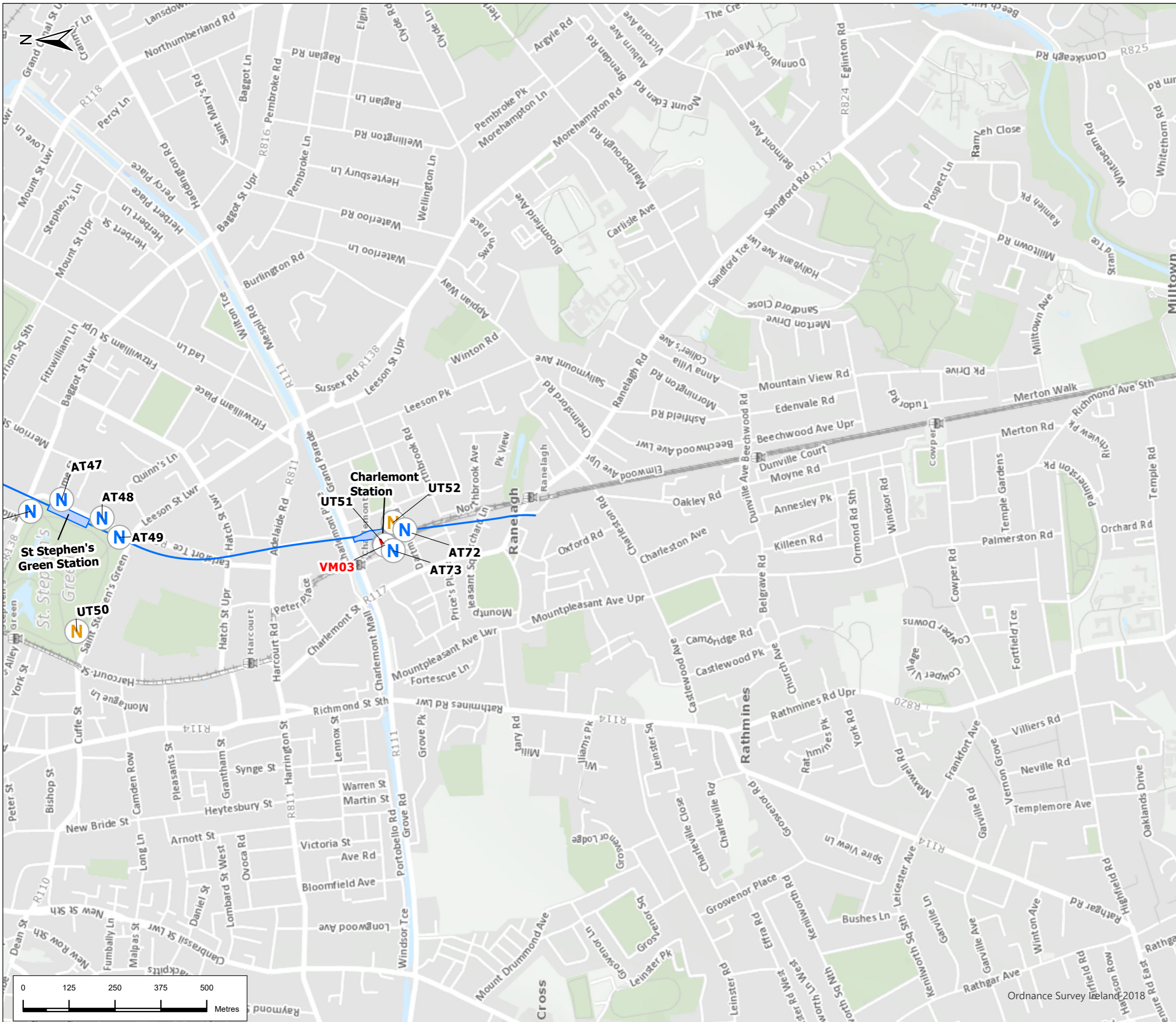
- Tunnel
- Station Locations

Noise Monitoring Locations

- Attended
- Unattended
- Vibration Monitoring Locations

Ordnance Survey Ireland 2018

P02	22/6/22	Final Issue	GL	RH	RH	NC
Rev.	Date	Purpose of revision	Drawn	Check'd	Rev'd	Appr'd
Client						
<p>Drawing Title</p> <p align="center">Figure 13.1 Noise and Vibration Monitoring Locations Sheet 6 of 7</p>						
<p>Drawing Status</p> <p align="center">FINAL</p>						
Scale @ A3		1:10,000	DO NOT SCALE			
Jacobs No.		32108600				
Client No.						
Drawing No.		ML1-JAI-ROUT-XX-DR-Y-13007	Rev		P02	
<p>This drawing is not to be used in whole or in part other than for the intended purpose and project as defined in the drawing. Refer to the contract for full terms and conditions.</p>						



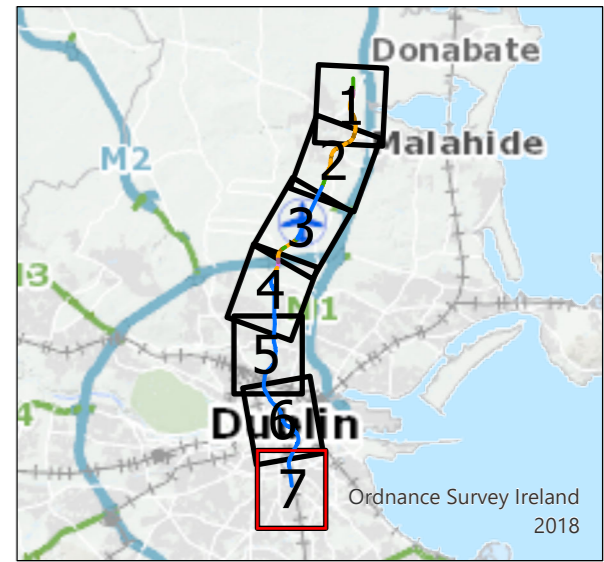
Legend

Alignment

- Tunnel
- Station Locations

Noise Monitoring Locations

- N Attended
- N Unattended
- V Vibration Monitoring Locations



P02	22/6/22	Final Issue	GL	RH	RH	NC
Rev.	Date	Purpose of revision	Drawn	Check'd	Rev'd	Appr'd



Drawing Title: **Figure 13.1 Noise and Vibration Monitoring Locations**
Sheet 7 of 7

Drawing Status: **FINAL**

Scale @ A3: 1:10,000 DO NOT SCALE

JACOBS No. 32108600
Client No.

Drawing No. **ML1-JAI-ROUT-XX-DR-Y-13008** Rev **P02**

This drawing is not to be used in whole or in part other than for the intended purpose and project as defined on this drawing. Refer to the contract for full terms and conditions.